




南方测绘
400-700-0790

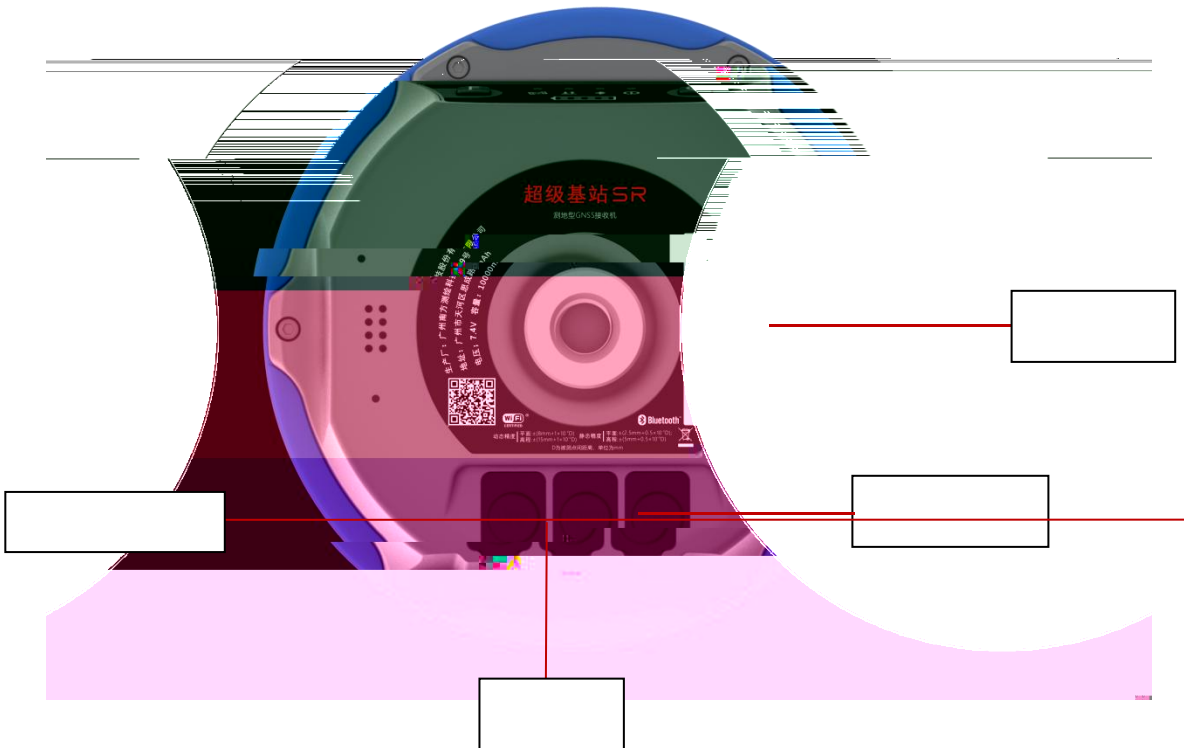
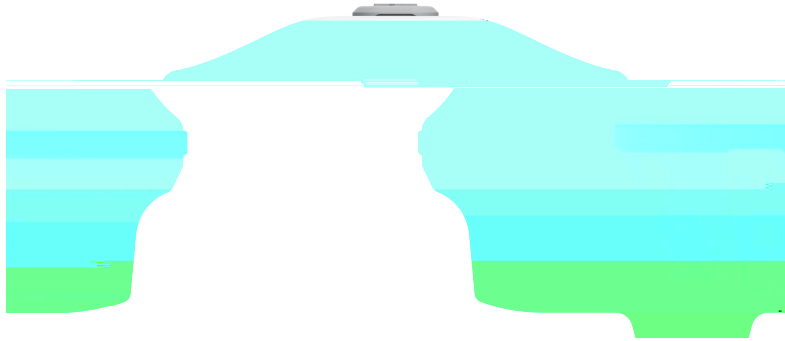


南方测绘
400-700-0790

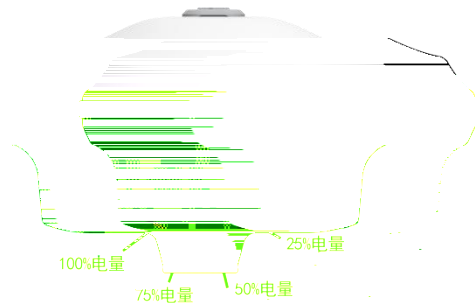





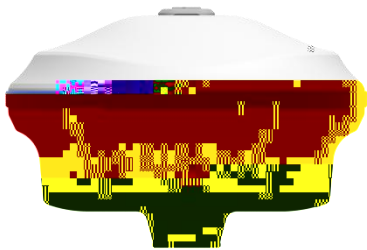
南方测绘
400-700-0780

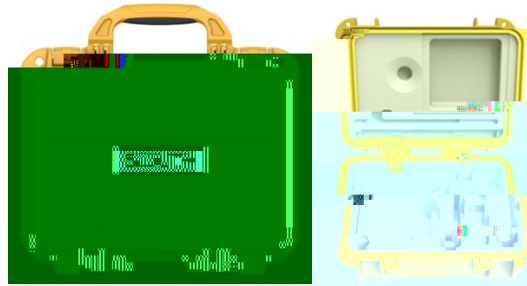






2.3.2



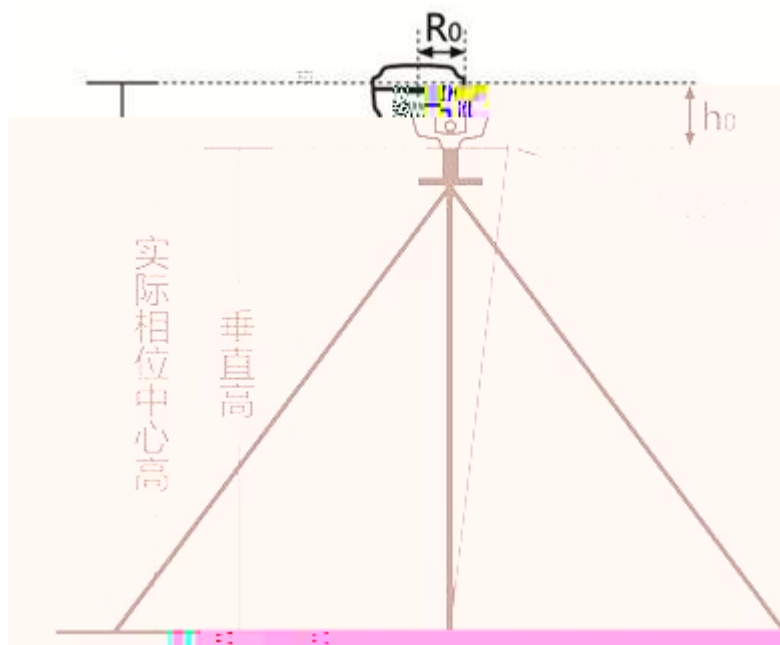


2.4.1



USB







< 仪器设置

- 移动站设置 >
- 基准站设置 卍
- 静态采集设置 >
- 高级设置 >

< 静态采集设置

静态记录点名 2028 >

采集间隔 1.0 >

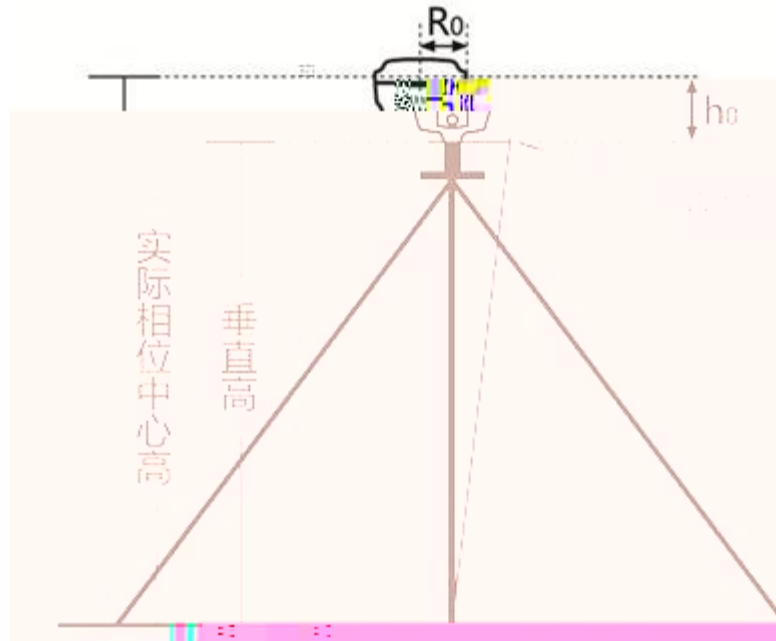
天线高 直高, 1.800 >

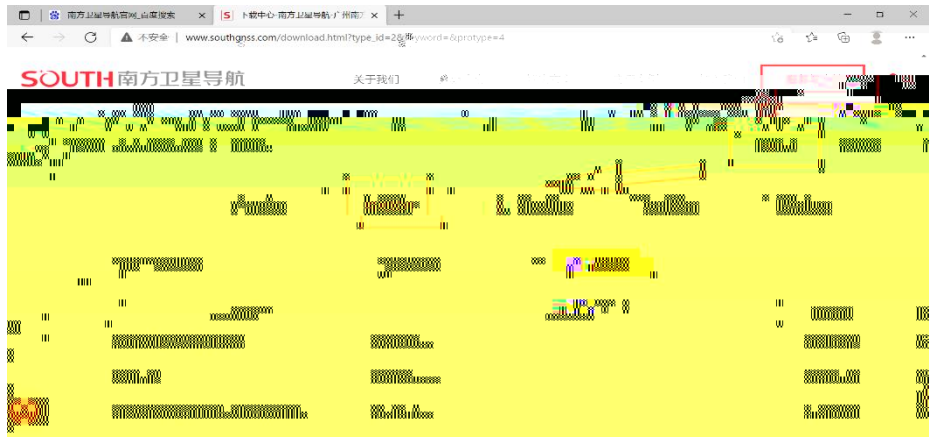
截止角 15 >

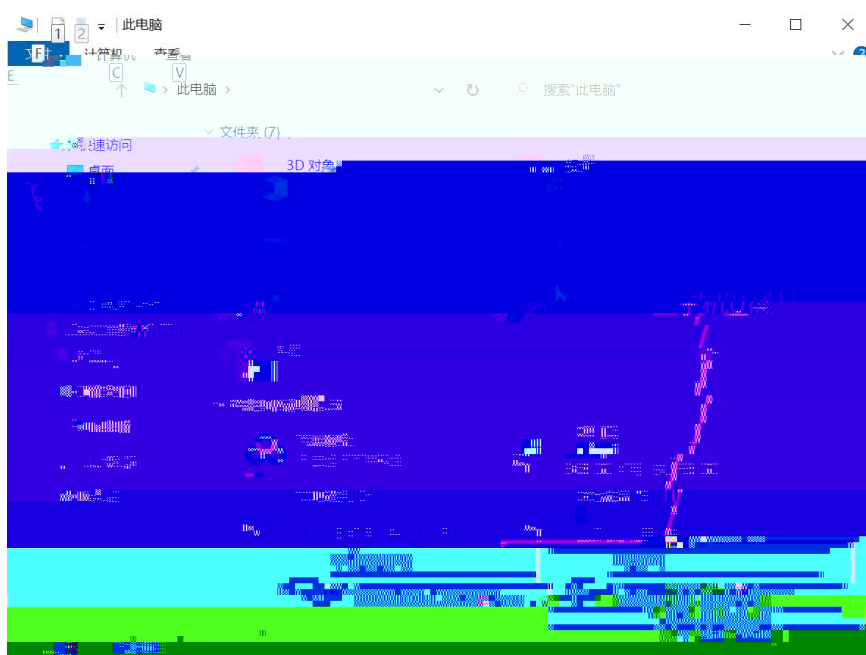
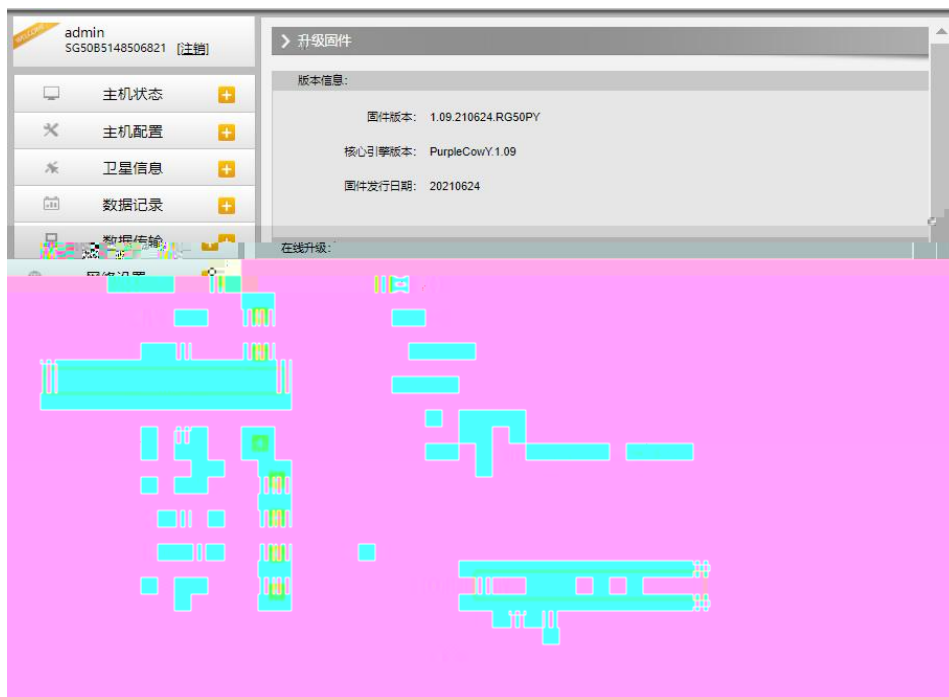
PDOP 3.5 >

开机自动记录

停止









南方测绘
400-700-0790

